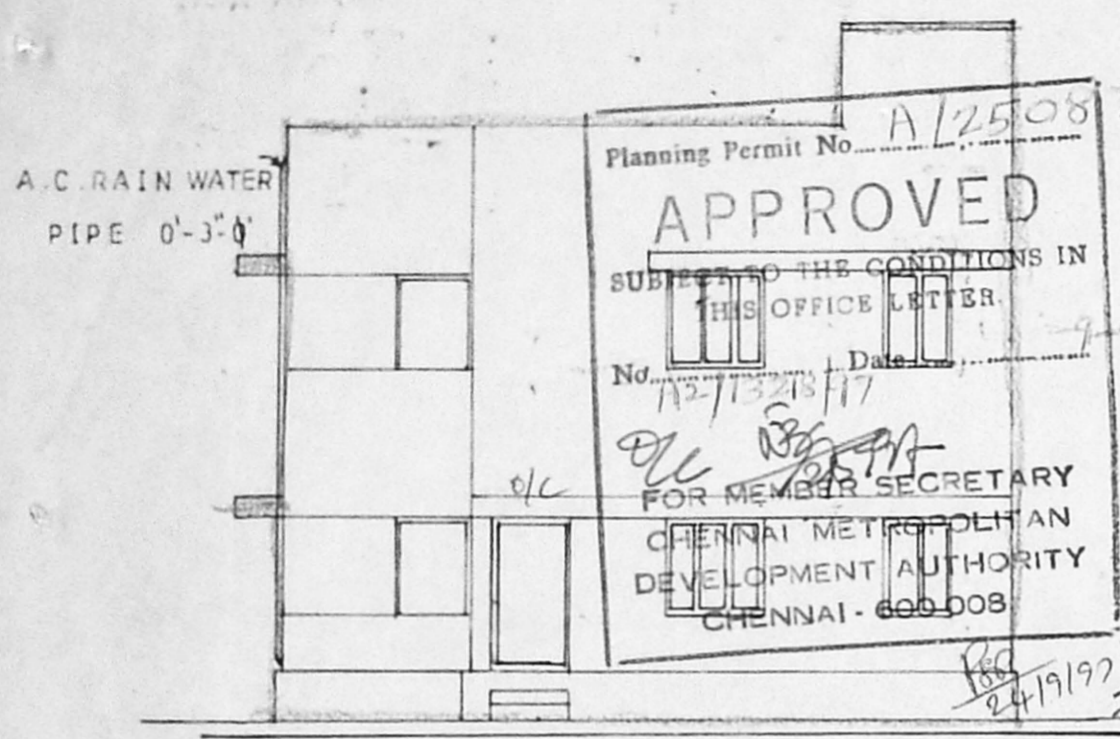


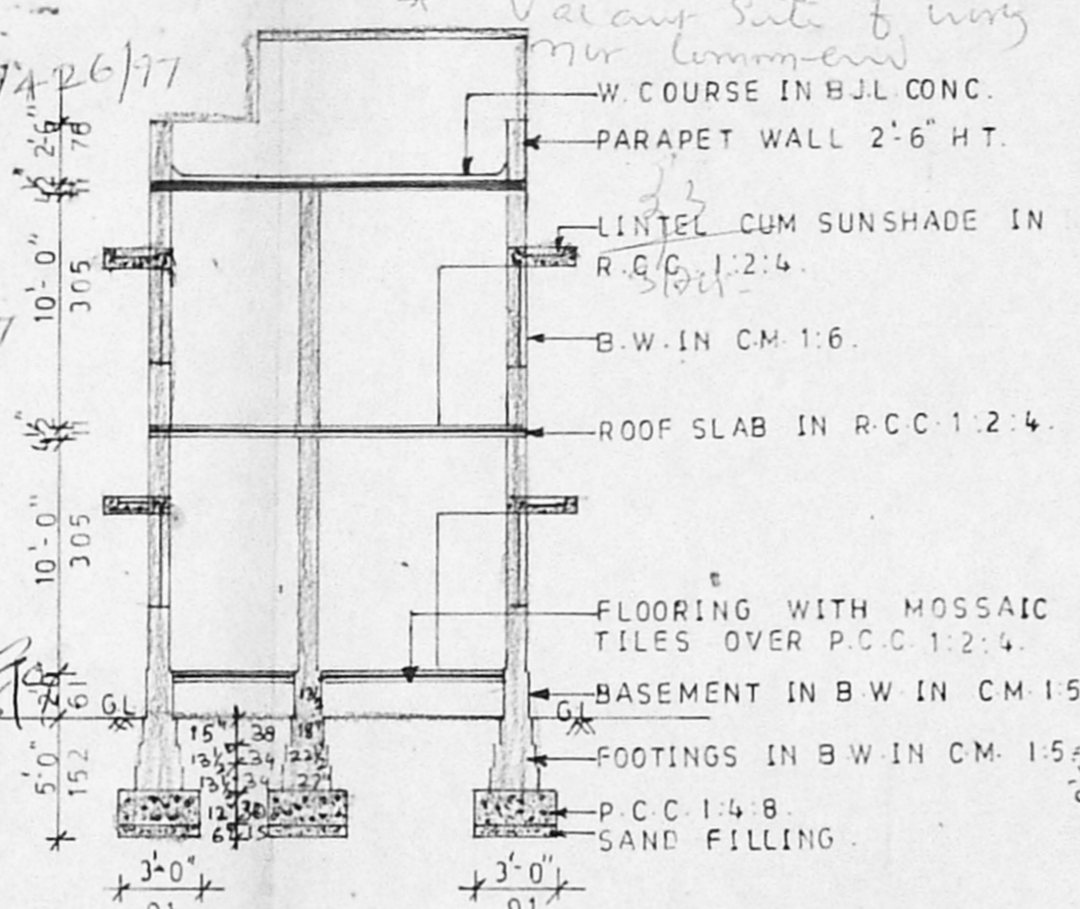
Inspected on 3/17/97

- * Site shows main road
- * Street light is provided
- * No drainage line exists
- * Vacant site of very poor condition

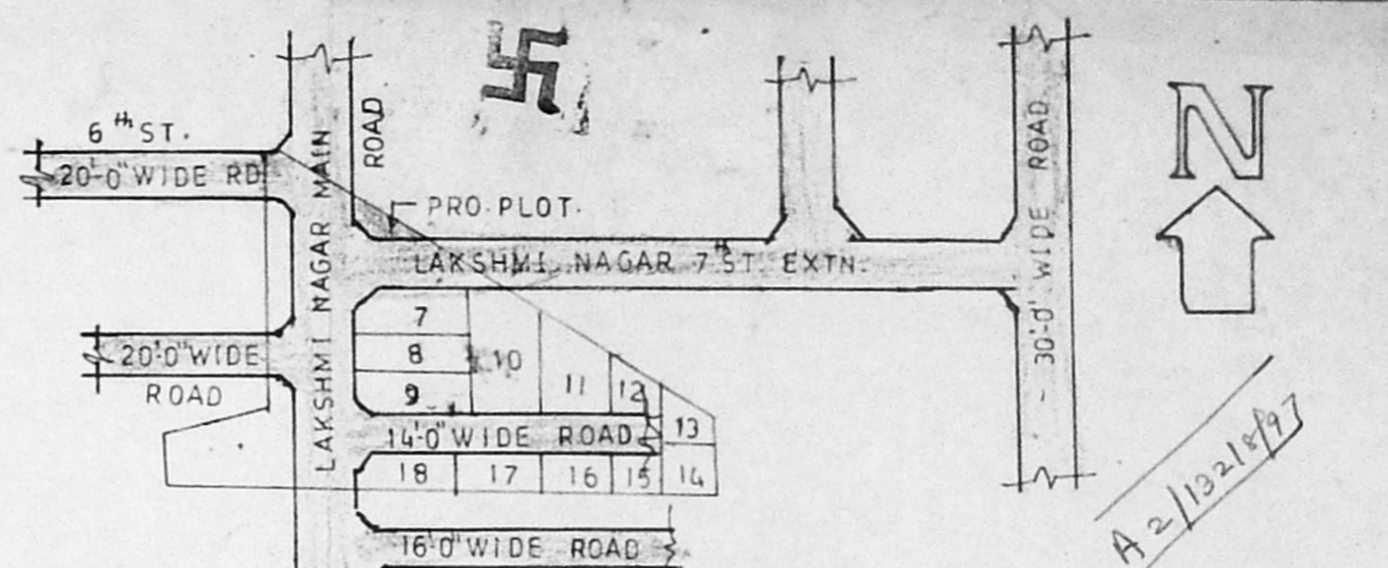
Street light
Public Rd
Septic tank



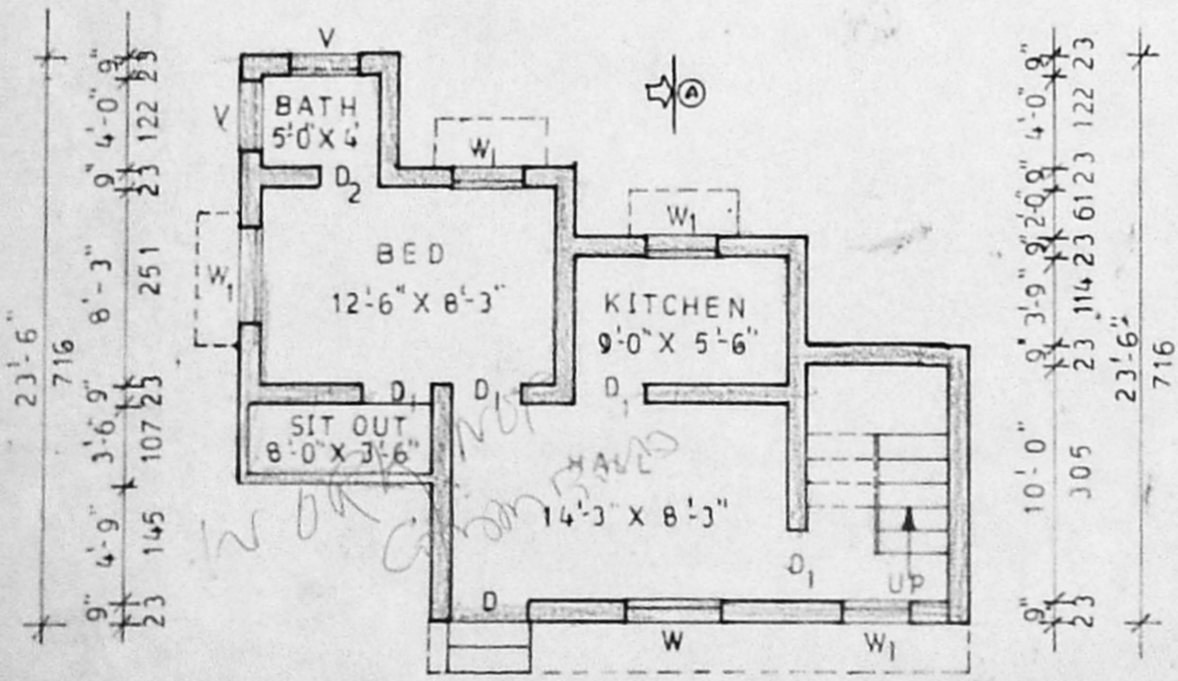
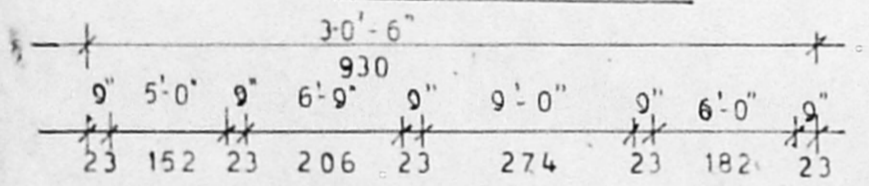
ELEVATION



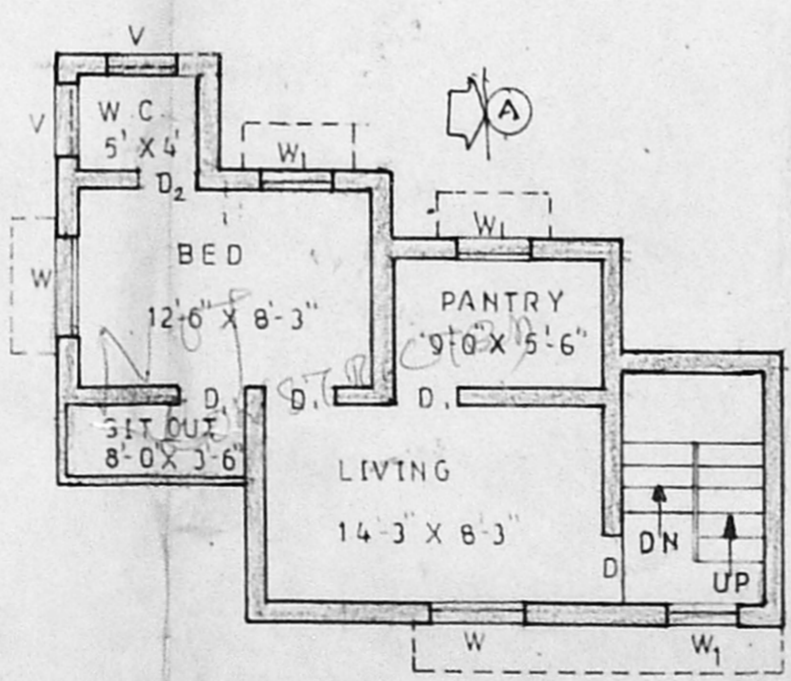
SECTION AB



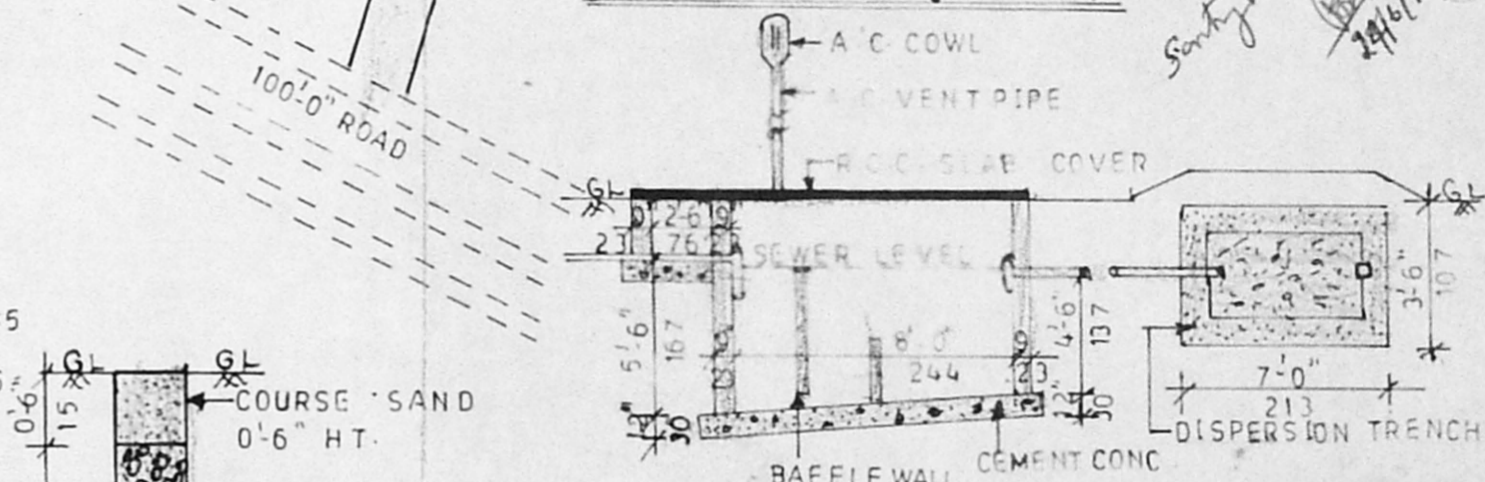
KEY PLAN (N.T.S.)



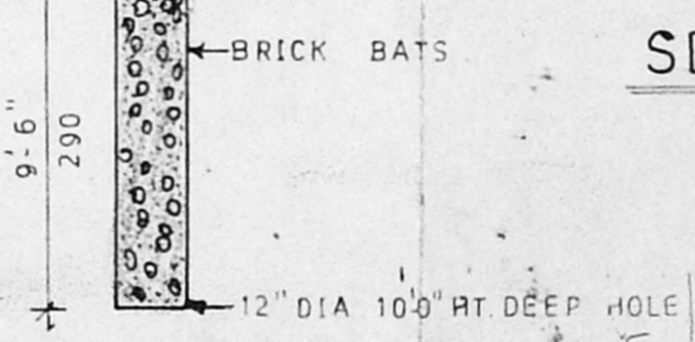
GROUND FLOOR PLAN



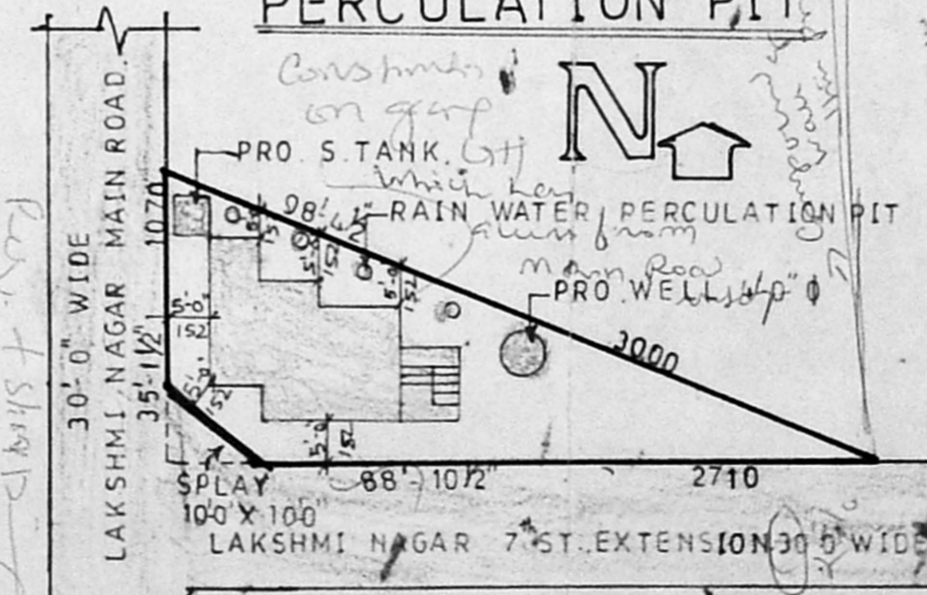
FIRST FLOOR PLAN



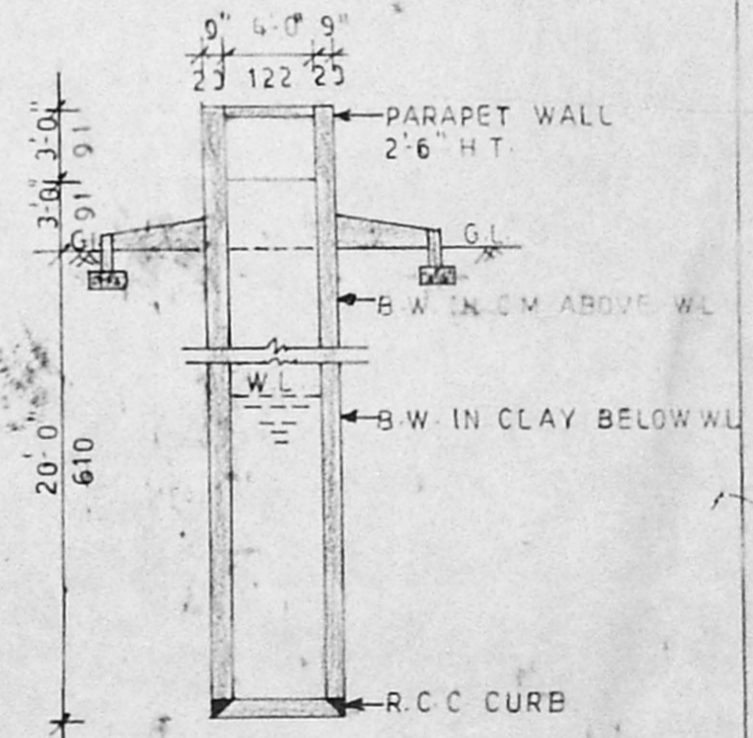
SECTION OF SEPTIC TANK



RAIN WATER PERCOLATION PIT



SITE PLAN SCALE 1"=24'-0" (1:300)



SECTION OF WELL

PLAN SHOWING THE PROPOSED RESIDENCE AT PLOT NO. 4A, APPD. IN P.P.D./L.O. NO. 46/85 IN T.S. NO. 38/3, WARD-D, BLOCK NO. 12, S. NO. 63 PART OF THALAKKANANCHERI VILLAGE, ALANDUR MUNICIPALITY, SAIDAPET TALUK For Mr. R. Kumar.

JOINERY DETAILS	EXTENT SQFT	SQM	COLOUR INDEX
D. DOOR 3'-3" X 6'-6" 97X198	PLOT 1560.00	145.00	EXISTINGS
D. DOOR 3'-0" X 6'-6" 91X198	PRO.G.FLOOR 483.00	44.87	PROPOSALS
D. DOOR 2'-6" X 6'-6" 76X198	PRO.F.FLOOR 483.00	44.87	ROADS
W. WINDOW 4'-0" X 4'-0" 122X122	PLOT COVERAGE 30.96	%	SITE BOUNDARY
W. WINDOW 3'-0" X 4'-0" 91X122	F.S.I. 0.62		
TILATOR 3'-0" X 2'-0" 91X61			

PARALLEL NO. 118, FIRST FLOOR, KARUNEEGAR STREET, ADAMBAKKAM, CHENNAI - 88. JOB NO. 0701/97 DRG. NO. 07 DATE: 15-01-97. SCALE: 1:8'-0" (1:240) DRN. BY: K.S.A. VALLI

SIGN OF OWNER
P. GANESAN, D.C.E., LICENSED SURVEYOR Alandur Municipality PARALLEL No. 118, First Floor, KARUNEEGAR ST. ADAMBAKKAM, MADRAS-88 LICENSED SURVEYOR